









**LEGEND**

-  PRIMARY HIGHWAY
-  LOCAL AND RESIDENTIAL COLLECTOR
-  RAIL BED
-  TOWN SITE BOUNDARY
-  DEVELOPMENT SETBACK (60m)
-  COLLECTOR
-  ARTERIAL
-  MAJOR INTERSECTIONS

- NOTE:**
1. NORTH NORDEGG WILL BE TO RURAL STANDARDS
  2. SOUTH NORDEGG WILL BE A COMBINATION OF CURBED AND DITCHED ROADS



CLEARWATER  
COUNTY



Calgary, Alberta

NORDEGG DEVELOPMENT PLAN  
ROAD NETWORK CONCEPT

DRAWN: T.M.

DATE: 00-11-28

SCALE: 1:15 000

PROJ. No: 2390-012-00

MAP No.: 11