CLEARWATER COUNTY
2020
COUNTY MAP

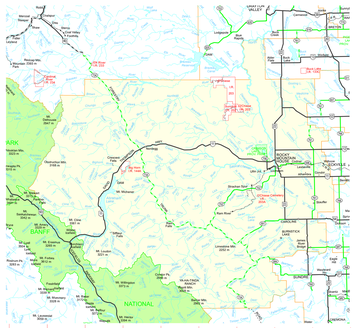

Campground	Location	Type
1. Brown Creek	SW 31-41-13-W5	Campground
2. Cache Creek	NW 31-41-13-W5	Campground
3. Open Creek Day	SW 31-41-13-W5	Campground
4. Lodge Creek	SW 31-41-13-W5	Campground
5. Sunset/Cow Creek Group	NW 6-42-12-W5	Campground
6. Cow Creek	NW 6-42-12-W5	Campground
7. Sunset/Fish Lake	NW 5-42-12-W5	Campground
8. Fish Lake	NW 5-42-12-W5	Campground
9. Upper Ramsay Creek	SW 31-41-12-W5	Campground
10. Upper Ramsay Creek Group	SW 31-41-12-W5	Campground
11. Cutback Creek	SE 20-40-8-W5	Campground
12. Ferrier	SE 20-40-8-W5	Campground
13. Chambers Creek Group Camp	SE 20-40-8-W5	Campground
14. Chambers Creek	SE 20-40-8-W5	Campground
15. Alhman Lake	SW 29-40-8-W5	Day Use Area
16. Alhman Lake	SW 29-40-8-W5	Campground
17. Alhemeda Off-Page Camping Association	SW 29-40-8-W5	Campground
18. Alhemeda Group Camp	SW 29-40-8-W5	Campground
19. Cow Creek Group Camp	SW 8-40-10-W5	Campground
20. Cow Creek	SW 8-40-10-W5	Campground
21. Kiwanis	SW 8-40-7-W5	Day Use Area
22. Kiwanis Group	SW 8-40-7-W5	Campground
23. Marbeng River Access	SW 30-39-10-W5	Campground
24. Marbeng Group	SW 30-39-10-W5	Backcountry
25. Crimson Lake	SE 19-39-10-W5	Campground
26. North River	SE 19-39-10-W5	Campground
27. North River Group Camp	SE 19-39-10-W5	Campground
28. Lake Labyrinth	SE 19-39-10-W5	Campground
29. Prairie Creek	SE 17-39-10-W5	Campground
30. Prairie Creek Group Camp	SE 17-39-10-W5	Campground
31. Rocky/Clearwater	SE 15-39-8-W5	Campground
32. Rocky/Clearwater Group	SE 15-39-8-W5	Campground
33. David Thompson Resort	SE 15-39-8-W5	Campground
34. Nordegg Group	SW 31-39-8-W5	Campground
35. Nordegg	SW 31-39-8-W5	Campground
36. Abraham Lake	SW 31-39-8-W5	Campground
37. Abraham	SW 31-39-8-W5	Campground
38. Big Horn Group	SW 31-39-8-W5	Campground
39. Clearwater	SW 31-39-8-W5	Backcountry
40. Clearwater Group	SW 31-39-8-W5	Campground
41. Ram Falls	SE 28-39-13-W5	Campground
42. Ram Falls Group	SE 28-39-13-W5	Campground
43. Cline Falls	SW 8-40-7-W5	Day Use Area
44. Cline Falls Group	SW 8-40-7-W5	Campground
45. The O'Chain Creek	Pt. Sec. 8-38-12-W5	Campground
46. Chain Lake	SW 17-38-12-W5	Campground
47. Coy River	SE 15-38-14-W5	Campground
48. Cliffhanger Falls	SE 15-38-14-W5	Campground
49. Cliffhanger Falls	SE 15-38-14-W5	Staging Area - Day Use
50. Nordegg Area	SE 15-38-14-W5	Backcountry
51. Nordegg Area	SE 15-38-14-W5	Campground
52. Berkrich Lake	NW 3-38-14-W5	Campground
53. Berkrich Lake	NW 3-38-14-W5	Campground
54. Cripple Creek	SE 31-37-14-W5	Staging Area - Day Use
55. Cripple Creek Group	SE 31-37-14-W5	Campground
56. James River	NE 30-37-14-W5	Campground
57. James River	NE 30-37-14-W5	Campground
58. Red Deer River	NW 7-37-15-W5	Campground
59. Red Deer River	NW 7-37-15-W5	Campground

Campsite Self	Location
1. Pinkham	NW 31-41-13-W5
2. Cache Creek	SW 31-41-13-W5
3. Stanley	NW 31-41-13-W5
4. Cow Creek	NW 6-42-12-W5
5. Nordegg	NW 31-39-8-W5
6. Abraham Lake	SW 31-39-8-W5
7. Bighorn Creek	SE 15-39-8-W5
8. Ram Falls	SE 28-39-13-W5
9. Lake Labyrinth	SE 19-39-10-W5
10. Lake Superior	Sec. 18-39-10-W5
11. Prairie Creek	SE 17-39-10-W5
12. Alhemeda	NW 29-40-8-W5
13. Alhemeda	NW 29-40-8-W5
14. Alhemeda	NW 29-40-8-W5
15. Alhemeda	NW 29-40-8-W5
16. Alhemeda	NW 29-40-8-W5
17. Kiwanis	SW 8-40-7-W5
18. Kiwanis	SW 8-40-7-W5
19. Kiwanis	SW 8-40-7-W5
20. Kiwanis	SW 8-40-7-W5
21. Berkrich	NW 3-38-14-W5
22. Berkrich	NW 3-38-14-W5
23. Berkrich	NW 3-38-14-W5
24. Berkrich	NW 3-38-14-W5
25. Berkrich	NW 3-38-14-W5
26. Berkrich	NW 3-38-14-W5
27. Berkrich	NW 3-38-14-W5
28. Berkrich	NW 3-38-14-W5
29. Berkrich	NW 3-38-14-W5
30. Berkrich	NW 3-38-14-W5
31. Berkrich	NW 3-38-14-W5
32. Berkrich	NW 3-38-14-W5
33. Berkrich	NW 3-38-14-W5
34. Berkrich	NW 3-38-14-W5
35. Berkrich	NW 3-38-14-W5
36. Berkrich	NW 3-38-14-W5
37. Berkrich	NW 3-38-14-W5
38. Berkrich	NW 3-38-14-W5
39. Berkrich	NW 3-38-14-W5
40. Berkrich	NW 3-38-14-W5
41. Berkrich	NW 3-38-14-W5
42. Berkrich	NW 3-38-14-W5
43. Berkrich	NW 3-38-14-W5
44. Berkrich	NW 3-38-14-W5
45. Berkrich	NW 3-38-14-W5
46. Berkrich	NW 3-38-14-W5
47. Berkrich	NW 3-38-14-W5
48. Berkrich	NW 3-38-14-W5
49. Berkrich	NW 3-38-14-W5
50. Berkrich	NW 3-38-14-W5
51. Berkrich	NW 3-38-14-W5
52. Berkrich	NW 3-38-14-W5
53. Berkrich	NW 3-38-14-W5
54. Berkrich	NW 3-38-14-W5
55. Berkrich	NW 3-38-14-W5
56. Berkrich	NW 3-38-14-W5
57. Berkrich	NW 3-38-14-W5
58. Berkrich	NW 3-38-14-W5
59. Berkrich	NW 3-38-14-W5

Golf Course	Location
1. Nordegg Golf Course	SE 27-40-10-W5
2. Rocky Mountain House Golf Course	NE 30-39-7-W5
3. Crazy Horse Golf Course	NE 30-39-7-W5
4. Caroline Golf Course	SW 31-35-21-W5

Waste Transfer Station	Location
1. Caroline Transfer Station	NE 14-35-21-W5
2. Nordegg Transfer Station	SW 31-39-8-W5
3. Rocky Transfer Station	SW 31-41-13-W5
4. Leslie Transfer Station	SE 17-38-13-W5
5. Leslie Transfer Station	SE 17-38-13-W5
6. Leslie Transfer Station	SE 17-38-13-W5
7. Leslie Transfer Station	SE 17-38-13-W5
8. Leslie Transfer Station	SE 17-38-13-W5
9. Leslie Transfer Station	SE 17-38-13-W5
10. Leslie Transfer Station	SE 17-38-13-W5
11. Leslie Transfer Station	SE 17-38-13-W5
12. Leslie Transfer Station	SE 17-38-13-W5
13. Leslie Transfer Station	SE 17-38-13-W5
14. Leslie Transfer Station	SE 17-38-13-W5
15. Leslie Transfer Station	SE 17-38-13-W5
16. Leslie Transfer Station	SE 17-38-13-W5
17. Leslie Transfer Station	SE 17-38-13-W5
18. Leslie Transfer Station	SE 17-38-13-W5
19. Leslie Transfer Station	SE 17-38-13-W5
20. Leslie Transfer Station	SE 17-38-13-W5
21. Leslie Transfer Station	SE 17-38-13-W5
22. Leslie Transfer Station	SE 17-38-13-W5
23. Leslie Transfer Station	SE 17-38-13-W5
24. Leslie Transfer Station	SE 17-38-13-W5
25. Leslie Transfer Station	SE 17-38-13-W5
26. Leslie Transfer Station	SE 17-38-13-W5
27. Leslie Transfer Station	SE 17-38-13-W5
28. Leslie Transfer Station	SE 17-38-13-W5
29. Leslie Transfer Station	SE 17-38-13-W5
30. Leslie Transfer Station	SE 17-38-13-W5
31. Leslie Transfer Station	SE 17-38-13-W5
32. Leslie Transfer Station	SE 17-38-13-W5
33. Leslie Transfer Station	SE 17-38-13-W5
34. Leslie Transfer Station	SE 17-38-13-W5
35. Leslie Transfer Station	SE 17-38-13-W5
36. Leslie Transfer Station	SE 17-38-13-W5
37. Leslie Transfer Station	SE 17-38-13-W5
38. Leslie Transfer Station	SE 17-38-13-W5
39. Leslie Transfer Station	SE 17-38-13-W5
40. Leslie Transfer Station	SE 17-38-13-W5
41. Leslie Transfer Station	SE 17-38-13-W5
42. Leslie Transfer Station	SE 17-38-13-W5
43. Leslie Transfer Station	SE 17-38-13-W5
44. Leslie Transfer Station	SE 17-38-13-W5
45. Leslie Transfer Station	SE 17-38-13-W5
46. Leslie Transfer Station	SE 17-38-13-W5
47. Leslie Transfer Station	SE 17-38-13-W5
48. Leslie Transfer Station	SE 17-38-13-W5
49. Leslie Transfer Station	SE 17-38-13-W5
50. Leslie Transfer Station	SE 17-38-13-W5
51. Leslie Transfer Station	SE 17-38-13-W5
52. Leslie Transfer Station	SE 17-38-13-W5
53. Leslie Transfer Station	SE 17-38-13-W5
54. Leslie Transfer Station	SE 17-38-13-W5
55. Leslie Transfer Station	SE 17-38-13-W5
56. Leslie Transfer Station	SE 17-38-13-W5
57. Leslie Transfer Station	SE 17-38-13-W5
58. Leslie Transfer Station	SE 17-38-13-W5
59. Leslie Transfer Station	SE 17-38-13-W5

DIAGRAM OF TOWNSHIP SHOWING SECTION NUMBERING

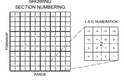

IN CASE OF EMERGENCY

DIAL 911

FIRE / POLICE / AMBULANCE

PUBLIC SERVICE NUMBERS

Clearwater County Office....403.845.4444

Clearwater County Fax.....403.845.7330

Town of Rocky Mountain House Office.....403.845.2866

Village of Caroline Office..403.722.3781

Wild Rose School Division...403.845.3376

Red Deer Catholic School Division.....403.343.3055

Clearwater County
Box 550
4340 - 47th Avenue
Rocky Mountain House, Alberta
T4T 1A4

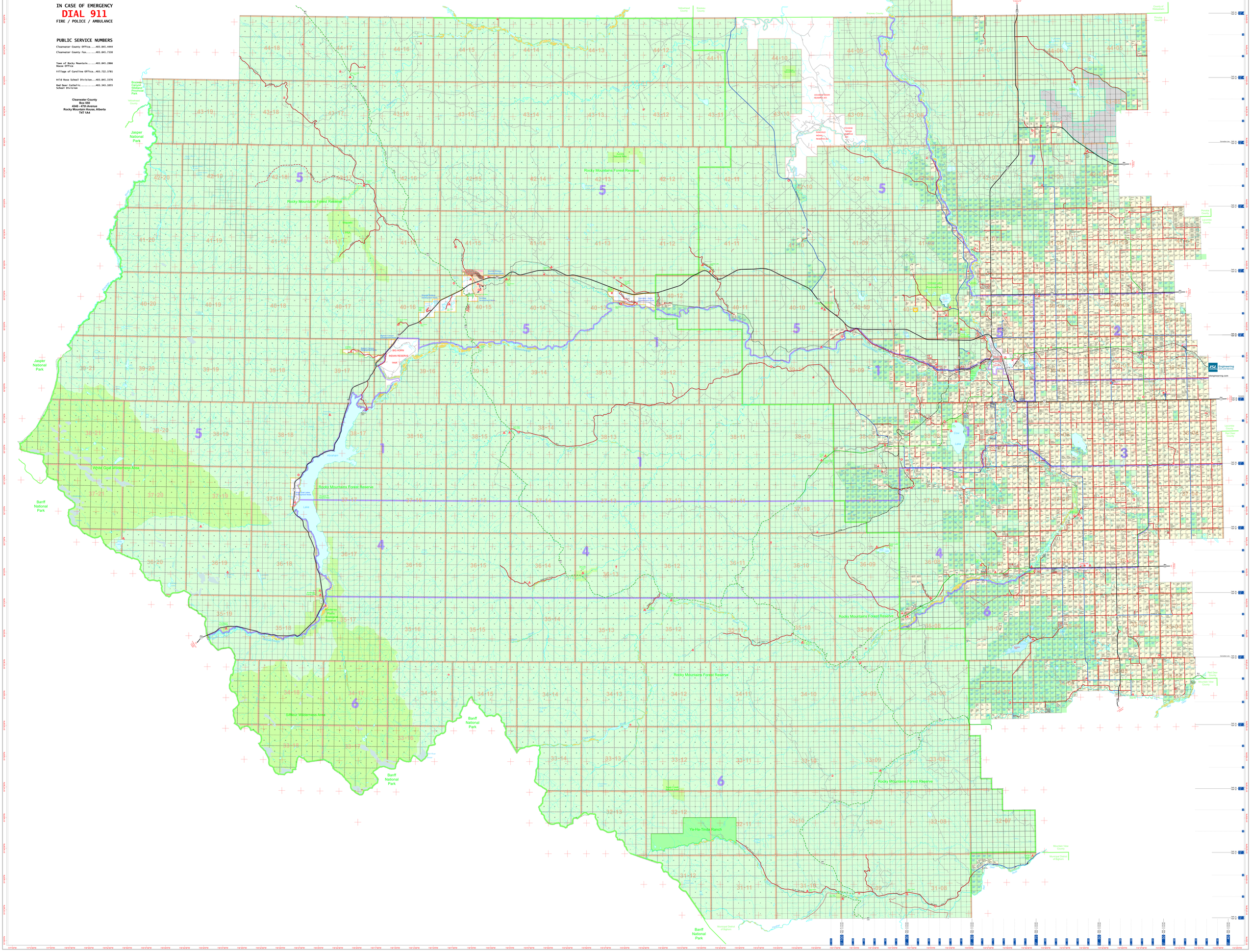

Legend

- Highway 1 - 216, Paved
- Highway 500 - 986, Paved
- Highway 500 - 986, Gravel
- County Road, Paved
- County Road, Gravel
- County Road, Unmaintained
- Hamlet Road, Subdivision Road, Paved
- Hamlet Road, Subdivision Road, Gravel
- Lease Road - Major, Private Road, Gravel
- Lease Road, Private Road, Gravel
- Other Road
- Township Boundary
- Electoral Ward Boundary
- Development Node Boundary
- Urban Boundary
- Indian Reserve
- Forest Reserve
- Private Land
- Crown Land
- County Land
- Provincial Grazing Reserve
- Grazing Lease
- Provincial Park
- Natural Area
- Provincial Recreation Area
- National Historic Park
- Wilderness Area
- Ecological Reserve
- Ice Field
- Air Strip
- Campground
- Cemetery
- Church
- Community Hall
- Forestry Cabin
- Golf Course
- Gravel Pit
- Landing Zone
- Lookout Tower
- Plant
- School
- Waste Transfer Station

Clearwater County
2020
LAND OWNERSHIP MAP

Map Scale - 1:100 000

FOR MORE INFORMATION VISIT
www.clearwatercounty.ca

These Maps compiled from Provincial Three Mapsheets.
10 Degrees Transverse Mercator Projection, NAD 83 Datum.
Land ownership derived from Provincial Land Titles.
Alberta Data Partnership May 2020.
INFORMATION ON ROADS, TRAILS, LANDS AND CAN BE FOUND ON THE PROVINCE OF ALBERTA WEBSITE

DISCLAIMER

Information on this map is provided solely for the user's information and, while thought to be accurate, is provided strictly "as is" and without warranty of any kind, either express or implied.

The County, its agents, employees or contractors will not be liable for any damages, direct or indirect, or consequential damages by reason of use of information provided on this map.

Printed June 2020

ISL Engineering
and Land Services
www.isleng.com